




**North Region/Coastal District Work Plan**

*This is the intended planned cycle of maintenance for the summer season pending staff and equipment availability.*

- KEY**
- AN=As Needed
  - A= Annually
  - E=Every "X" Days
  - \* = See comments

SITE	Parkway (Pkwy) or Recreation Facility (Rec)	Community	Maintenance Activities											Comments											
			Mow/Trim	[MOW]	Weed Grassy/Non-Paved Area	[WEED]	Weed Paved Area	[PAVED WEED]	Trash Barrel Pickup	[TRASH]	Litter Removal	[LITTR]	Beach Sanitizing		[BEACH]	Ballfield	[FIELD]	Playground	[PLAYG]	Bathroom	[BATHR]	Sweep	[SWEEP]	Catch Basin/drain	[CATCB]
Belle Isle Marsh Reservations	Rec	East Boston, Winthrop	E7	E7		E1	E1	AN																Area across from entrance owned by City is problem area for litter	
Carroll Parkway	Pkwy	Lynn	E14/AN	E14/AN				E7																Mowing by contractor	
Commandant's Way	Pkwy	Chelsea																							
Constitution Beach	Rec	East Boston	E14	E14		E1	E1	E1	E14-21	AN															
Constitution Beach Road	Pkwy	East Boston						E1																	
Eliot Circle	Pkwy	Revere																							City of Revere maintains this area.
Everett Pool	Rec	Everett	E14	E14		E1	E1	E1																	
Kings Beach	Rec	Lynn						E7/AN																	
Lynn Beach	Rec	Lynn	E14	E14		E1	E1	E1	E14/AN																Bathroom open 7 days/week
Lynn Heritage State Park	Rec	Lynn	E14	E14		E1	E1	E2																	Mowing by contractor
Lynn Shore Drive	Pkwy	Lynn	E14	E14				E1																	Mowing by contractor
Lynn Shore Reservation	Rec	Lynn	E14	E14		E1	E1	E1																	



North Region/Coastal District Work Plan

*This is the intended planned cycle of maintenance for the summer season pending staff and equipment availability.*

- KEY**
- AN=As Needed
  - A= Annually
  - E=Every "X" Days
  - \* = See comments

SITE	Parkway (Pkwy) or Recreation Facility (Rec)	Community	Maintenance Activities											Comments										
			Mow/Trim	[MOW]	Weed Grassy/Non-Paved Area	[WEED]	Weed Paved Area	[PAVED WEED]	Trash Barrel Pickup	[TRASH]	Litter Removal	[LITTR]	Beach Sanitizing		[BEACH]	Ballfield	[FIELD]	Playground	[PLAYG]	Bathroom	[BATHR]	Sweep	[SWEEP]	Catch Basin/drain
Lynnway	Pkwy	Lynn	E14	E14				AN																Mowing by contractor; section of roadway maintained by City of Lynn
Mary O'Malley Waterfront Park	Rec	Chelsea	E14	E14			E1	E1									E1							Bathroom open 5 days/week
Nahant Beach	Rec	Nahant, Lynn	E14	E14			E1	E1	E14/AN								E1							Bathroom open 7 days/week
Nahant Road/Causeway	Pkwy	Nahant						E14										E14						Needs repair.
Ocean Avenue	Pkwy	Revere	E14	E14				E14										E1						
Red Rock Park	Rec	Lynn	E14	E14			E1	E1									E1							
Revere Beach Boulevard	Pkwy	Revere	E14	E14				E14										E1						*Mowing by contractor
Revere Beach Parkway	Pkwy	Revere	E7-14	E7-14				E14										E14						
Revere Beach Reservation	Rec	Revere	E14	E14			E1	E1	E7								E1							Includes Oak Island & Shirley Ave Bathhouses
Rumney Marsh Reservation	Rec	Saugus						AN																Illegal dumping issues
Winthrop Shore Drive/Parkway	Pkwy	Winthrop	E21	E21			E1	AN																
Winthrop Shore Reservation	Rec	Winthrop	AN	AN			E1	E1									E1							




Shore District, Harbor Region Work Plan

*This is the intended planned cycle of maintenance for the summer season pending staff and equipment availability.*

- KEY**
- AN=As Needed
  - A= Annually
  - L=Limited
  - E=Every "X" Days
  - \* = See comments

SITE	Parkway (Pkwy) or Recreation Facility (Rec)	Community	Maintenance Tasks											Sector				
			Mow/Trim [MOW]	Weed Grassy/Non-Paved Area [WEED]	Weed Paved Area [PAVED WEED]	Trash Barrel Pickup [TRASH]	Litter Removal [LITTR]	Beach Ongoing Maint. [BEACH]	Ballfield [FIELD]	Playground [PLAYG]	Bathroom [BATHR]	Sweep [SWEEP]	Catch Basin/drain [CATCB]		Comments			
Babe Ruth Park Drive	Pkwy	South Boston	E10	E10	E10	NA	E10							E60	A		S1	
Carson Beach	Rec	South Boston	E7	E30		E1	E1	E4						E1	E3-4	A		S1
Castle Island	Rec	South Boston	E3-4			E1	E1	E4						E1	E3-4	A		S1
City Point Beach	Rec	South Boston	E7	E30		E1	E1	E4						E1	E3-4	A		S1
Columbia Road	Pkwy	South Boston	E14		E30		E14								E30	A		S1
Evans Field	Rec	South Boston	E10	E10		E1	E4-5			E4-5					E3-4	A		S1
Kosciuszko Circle	Pkwy	Dorchester	E10		E30		E7								E30	A		S1
M Street Beach	Rec	South Boston	E7	E30		E1	E1	E4							E3-4	A		S1
Malibu/Savin Hill Beach - Dorchester Shores Reservation	Pkwy	Dorchester	E10		E30	E1	E1	E5		NA	E2				E30	A		S1
Marine Park	Rec	South Boston	E14	E14		E1	E1											S1
McCormack Park	Rec	Dorchester	E14	E14		E7	E7									A		S1
McMorrow Field/Playground	Rec	Dorchester	E10	E30		E7	E4-5			E4-5					E3-4	A		S1




Shore District, Harbor Region Work Plan

*This is the intended planned cycle of maintenance for the summer season pending staff and equipment availability.*

- KEY**
- AN=As Needed
  - A= Annually
  - L=Limited
  - E=Every "X" Days
  - \* = See comments

SITE	Parkway (Pkwy) or Recreation Facility (Rec)	Community	Maintenance Cycle											Sector			
			Mow/Trim [MOW]	Weed Grassy/Non-Paved Area [WEED]	Weed Paved Area [PAVED WEED]	Trash Barrel Pickup [TRASH]	Litter Removal [LITTR]	Beach Ongoing Maint. [BEACH]	Ballfield [FIELD]	Playground [PLAYG]	Bathroom [BATHR]	Sweep [SWEEP]	Catch Basin/drain [CATCB]		Comments		
Meaney Playground	Rec	Dorchester	E14	E14	E14	E7	E7										S1
Mother's Rest	Rec	South Boston	E10-14	E14		E1	E1	E4			AN	AN					S1
Murphy Rink	Rec	South Boston				E1	E1					E1					S1
Old Colony Avenue	Pkwy	Dorchester	E14		E30		E14										S1
Old Harbor Park	Rec	Dorchester	*			*	*	*	*	*	*	*	*				S1
Pleasure Bay Beach	Rec	South Boston	E10	E30		E1	E1	E4									S1
Victory Road Park	Rec	Dorchester	E30			E7	E14-21										S1
William Day Boulevard/Shore Road (includes outside of Devine Rink)	Pkwy	South Boston	E10-14		E30	E1	E5 of 7	E4									S1
William T Morrissey Boulevard	Pkwy	Dorchester	E14		E30		E14										S1
William T Morrissey Boulevard Frontage / JFK-UMASS Station Road	Pkwy	Dorchester	E14				E14										S1
Caddy Park	Rec	Quincy	E14	E14		E1	E7				E7						S2
Dorothy Quincy House	Rec	Quincy	E10	E10			E7										S2
Furnace Brook Parkway	Pkwy	Quincy	E14		E30		E30										S2



Shore District, Harbor Region Work Plan

*This is the intended planned cycle of maintenance for the summer season pending staff and equipment availability.*

- KEY**
- AN=As Needed
  - A= Annually
  - L=Limited
  - E=Every "X" Days
  - \* = See comments

SITE	Parkway (Pkwy) or Recreation Facility (Rec)	Community	Maintenance Activities										Sector
			Mow/Trim [MOW]	Weed Grassy/Non-Paved Area [WEED]	Weed Paved Area [PAVED WEED]	Trash Barrel Pickup [TRASH]	Litter Removal [LITTR]	Beach Ongoing Maint. [BEACH]	Ballfield [FIELD]	Playground [PLAYG]	Bathroom [BATHR]	Sweep [SWEEP]	
Gallivan Boulevard	Pkwy	Dorchester	E14	E30	E30	E14	E14	E14	AN	E30	A	Needs Loan and Seeding	S2
Morton Street	Pkwy	Mattapan	E14	E30		E30	E30			E30	A		S2
Neponset Avenue	Pkwy	Dorchester	E14	E14		E14							S2
Neponset II	Rec	Dorchester										New facility - DCR has not yet assumed management	S2
Neponset River Reservation/Greenway	Rec	Dorchester	E14	E30		E7							S2
Pope John Paul II Park	Rec	Dorchester	E7	E30		E1	E1	E4-5	*	E30	A	*Portable toilets serviced by contractor	S2
Quincy Shore Drive	Pkwy	Quincy	E14	E30	E30		E30			E60	A		S2
Quincy Shore Reservation (Wollaston Beach)	Rec	Quincy	E10	E30		E1	E1	E4-7		E30	A	Construction has impacted DCR's ability to access this	S2
Ryan Playground & Field, Wading Pool	Rec	Mattapan	E10	E30		E1	E4-5	E4-5	E7	E1	E3-4	A	S2
Squantum Point Park	Rec	Quincy	E14	E30		E7	E14			E60			S2
Taneam Beach - Dorchester Shores Reservation	Rec	Dorchester	E14	E30		E1	E1	E5		E30			S2
Twoohig Park	Rec	Dorchester	E10	E30		E7	E4-5	NA		E3-4	A		S2
Ventura Playground	Rec	Dorchester	E10	E30		E7	E4-5	NA	E4-5	E3-4	A		S2



Shore District, Harbor Region Work Plan

*This is the intended planned cycle of maintenance for the summer season pending staff and equipment availability.*

- KEY**
- AN=As Needed
  - A= Annually
  - L=Limited
  - E=Every "X" Days
  - \* = See comments

SITTE	Parkway (Pkwy) or Recreation Facility (Rec)	Community	[MOW]											Sector				
			Mow/Trim	Weed Grassy/Non-Paved Area [WEED]	Weed Paved Area [PAVED WEED]	Trash Barrel Pickup [TRASH]	Litter Removal [LITTR]	Beach Ongoing Maint. [BEACH]	Ballfield [FIELD]	Playground [PLAYG]	Bathroom [BATHR]	Sweep [SWEEP]	Catch Basin/drain [CATCB]					
Arborway	Pkwy	Jamaica Plain	E14*	E14*	E14*	E4	E14							E120	A	*Contractor will maintain landscape/mov - in process	S3	
Cass Pool & Rink	Rec	Roxbury																S3
Chestnut Street	Pkwy	Brookline	E14	E45			E14							E120	A	Confirm DCR ownership	S3	
Jamaicaway	Pkwy	Jamaica Plain	E14*	E14*			E14							E120	A	*Contractor will maintain landscape/mov - in process	S3	
Jamaicaway Frontage Road	Pkwy	Jamaica Plain	E14*	E14*			E14							E120	A	*Contractor will maintain landscape/mov - in process	S3	
Kelly Rink	Rec	Jamaica Plain			E7													S3
Monsignor Casey Overpass	Pkwy	Jamaica Plain		E60			E60							A	A	Confirm DCR ownership	S3	
Nawn Factory	Rec	Roxbury																S3
Parkman Drive	Pkwy	Jamaica Plain	E14	E45			E14							E120	A		S3	
Perkins Street	Pkwy	Jamaica Plain	E14	E45			E14							E120	A	Confirm DCR ownership	S3	
Riverway	Pkwy	Boston	E14	E45			E14							E120	A	*Abutters maintain medians	S3	
Riverway Frontage Road	Pkwy	Boston	E14	E45			E14							E120	A	*Contractor will maintain landscape/mov - in process	S3	
Roxbury Heritage State Park	Rec	Roxbury	E7	E30			E7							AN	A		S3	



Shore District, Harbor Region Work Plan

*This is the intended planned cycle of maintenance for the summer season pending staff and equipment availability.*

- KEY**
- AN=As Needed
  - A= Annually
  - L=Limited
  - E=Every "X" Days
  - \* = See comments

SITE	Parkway (Pkwy) or Recreation Facility (Rec)	Community	Maintenance Activities											Sector							
			Mow/Trim [MOW]	Weed Grassy/Non-Paved Area [WEED]	Weed Paved Area [PAVED WEED]	Trash Barrel Pickup [TRASH]	Litter Removal [LITTR]	Beach Ongoing Maint. [BEACH]	Ballfield [FIELD]	Playground [PLAYG]	Bathroom [BATHR]	Sweep [SWEEP]	Catch Basin/drain [CATCB]		Comments						
SWCP Forest Hills - Shea Circle	Rec	Jamaica Plain	E14	E60	*	E14											A	A	*Trash barrels maintained by MBTA S3	S3	
SWCP Roxbury: Northampton - Centre	Rec	Roxbury	E14	E60	*	E14												A	A	*Trash barrels maintained by MBTA S3	S3
SWCP South End: Mass Ave. - Harcourt	Rec	Boston	E14	E60	*	E14												AN	A	*Trash barrels maintained by MBTA S3	S3
SWCP Jamaica Plain: Centre - Bookend	Rec	Jamaica Plain	E14	E60	*	E14												AN	A	*Trash barrels maintained by MBTA S3	S3
Willow Pond Road	Pkwy	Jamaica Plain	E14	E45		E14												E120	A		S3